

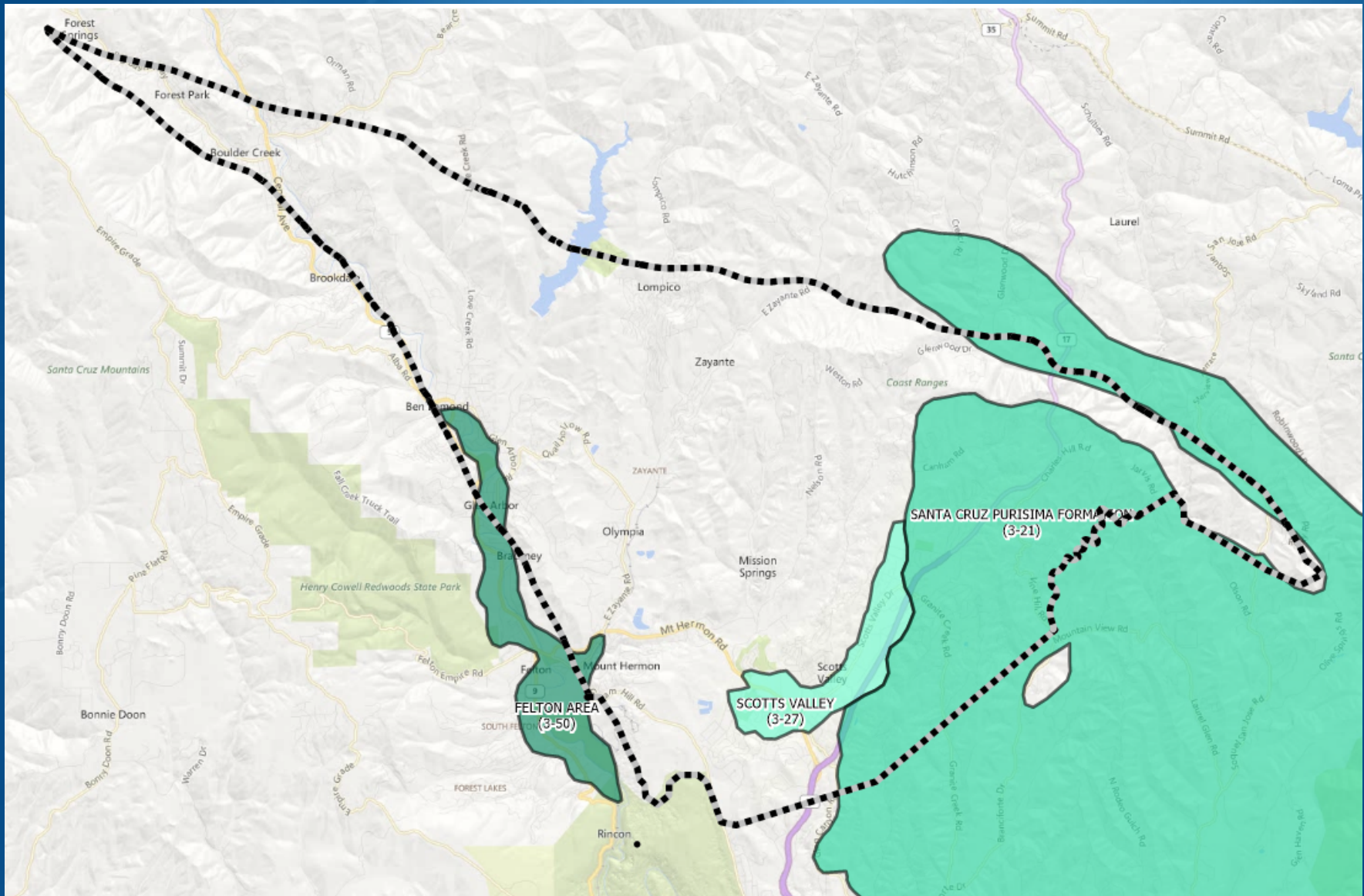
# Basin Boundary Revision Proposal

Scotts Lorenzo Valley Water District  
October 15, 2015

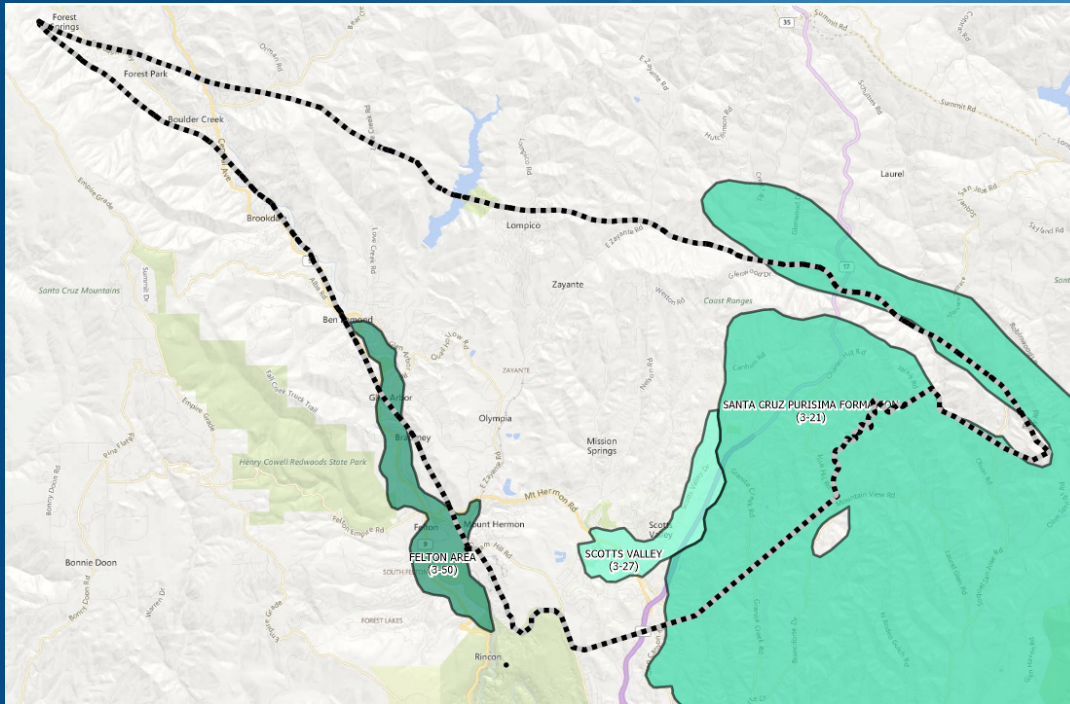
Derrick Williams



# Purpose: Request DWR Recognize the Santa Margarita Groundwater Basin



# Key Aspects of Boundary Request

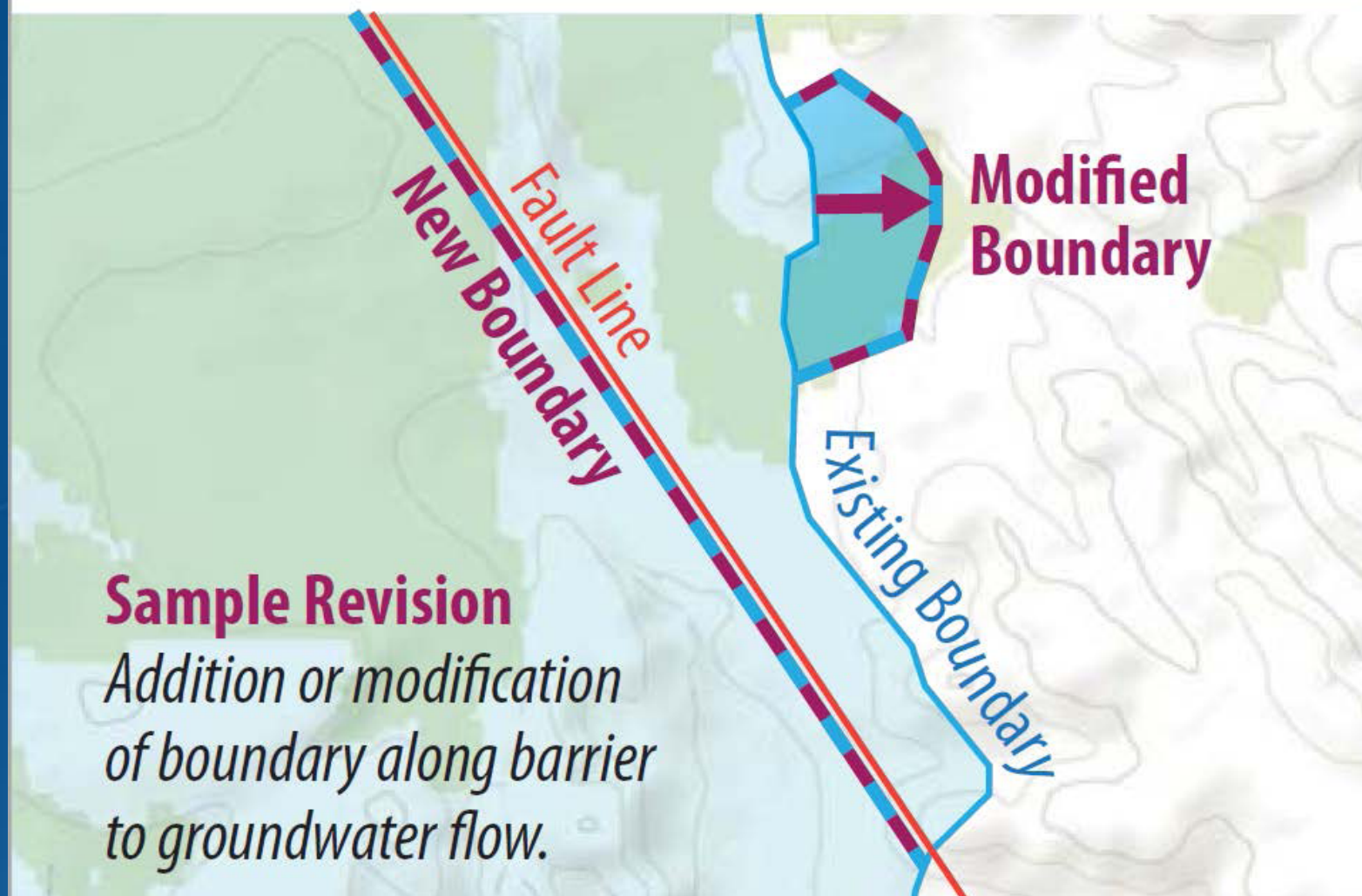


- Based on geologic boundaries wherever possible
- Includes all of SVWD service area (not SLVWD)
- Exclude City of Santa Cruz service area

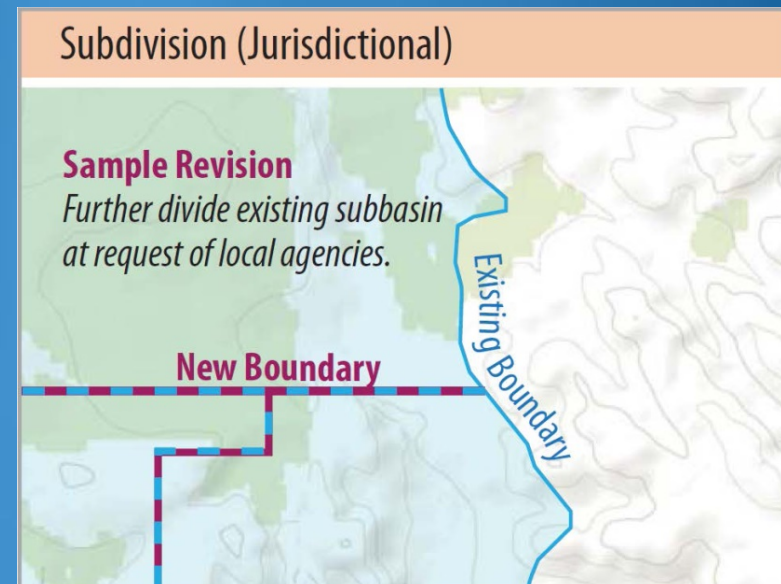
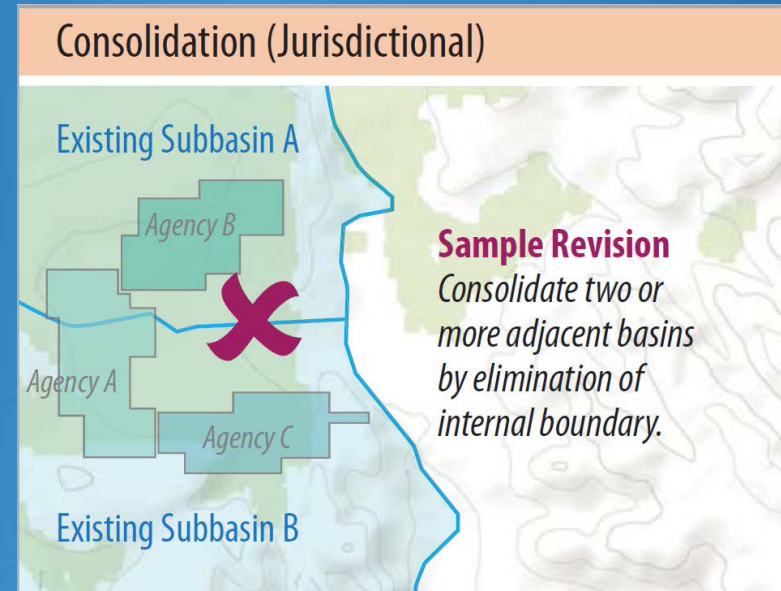
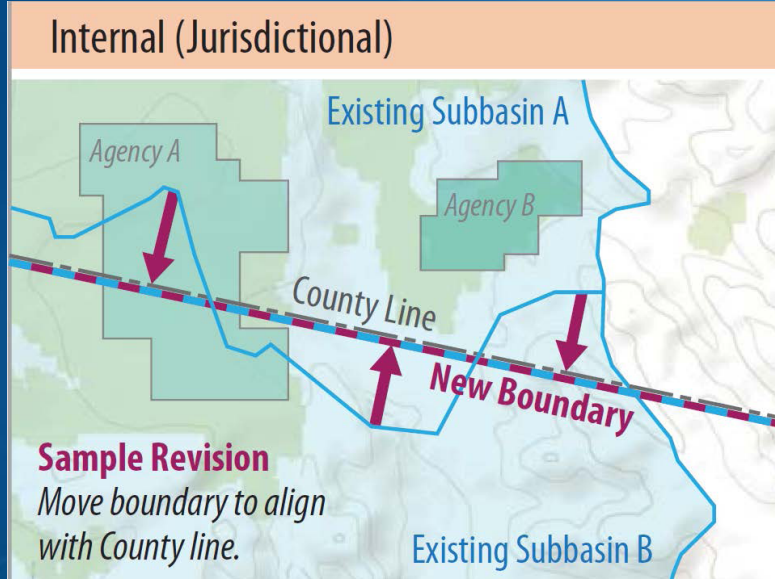


# DWR Boundary Revision Types: Scientific

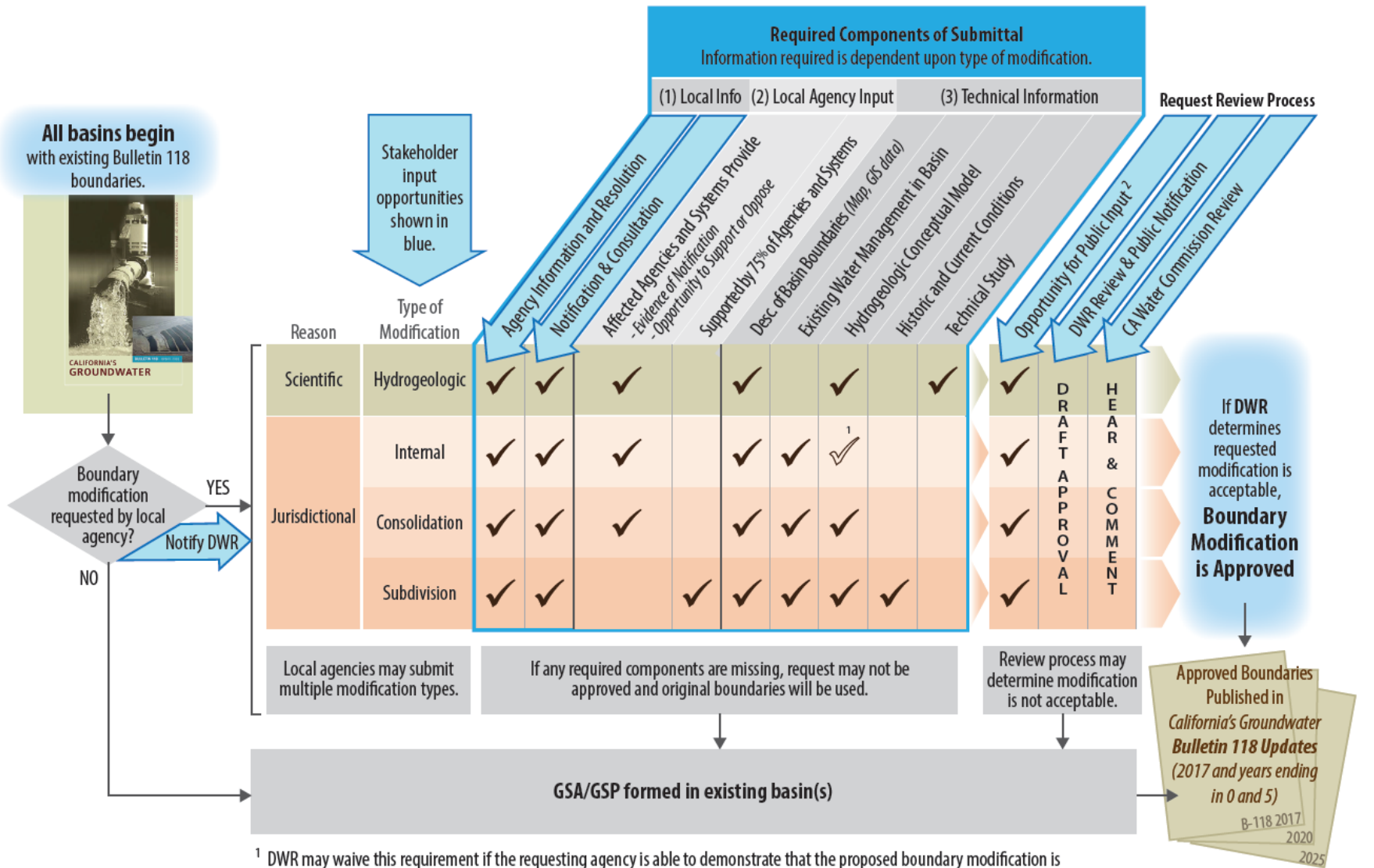
## Scientific



# DWR Boundary Revision Types: Jurisdictional



# Revision Application Requirements



<sup>1</sup> DWR may waive this requirement if the requesting agency is able to demonstrate that the proposed boundary modification is unlikely to affect sustainable groundwater management.

<sup>2</sup> Public input submittal must rely on similar scientific and technical information as the request to which it is addressed.

# Compressed Schedule

## DWR Schedule

- October 16, 2015. DWR presents final regulations to California Water Commission.
- November, 2015. DWR submits final regulations to OAL.
- January 1, 2016 – March 31, 2016, DWR accepts boundary revision requests.

## SVWD/SLVWD Schedule

- October, 2015. Begin technical work.
- November, 2015. Review draft work with SMGBAC.
- December, 2015. Present draft revision request to Boards of Directors (2). Incorporate comments.
- January, 2016. Submit revision request to DWR.
- 2017. Bulletin 118 basin reprioritization.



# Issues

- Get early DWR acceptance of our approach  
DWR
- Coordination with Soquel-Aptos work
- Reprioritization timeline