

GRAPHIC SCALE
1 : 7788

Peavine Creek Diversion

Silver Creek Diversion

Foreman Creek Diversion

Harmon Creek Diversion

Clear Creek Diversion

Sweetwater Creek Diversion

Bennett Spring Diversion

Bull Spring Diversion

Fall Creek Diversion

Pasatiempo Well No. 6

Quail Well #5A

Quail Well #4A

Olympia Well No. 3







Olympia Well No. 2

Manana Woods Well

Pasatiempo Well No. 5

Pasatiempo Well No. 7

Legend

-  San Lorenzo River Watershed Boundary
-  San Lorenzo Valley Water District Boundary
-  San Lorenzo Valley Watershed Property
-  Perennial Streams
-  Intermittent Streams
-  Major Roads

May 2009
Dwn by: R. Menzies

San Lorenzo River Watershed
Figure 1-1